

ROUTE 1 — Curling St. / MUN Grenfell Campus, University Dr. / Corner Brook Plaza / Murphy's Square Shopping Area

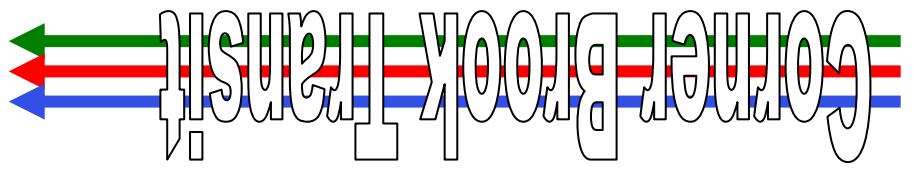
Monday to Friday										
Main Transfer Terminal	Birchy Cove Dr.	Petries St. / O'Connell Dr.	Georgetown Rd.	Curling St. / Birchy Cove Dr.	Main Transfer Terminal	MUN Grenfell Campus / University Dr.	Interfaith Cottages / Elizabeth St.	CB Community Health Clinic / Brookfield Ave	Corner Brook Plaza / Maple Valley Rd	Murphy's Square
★	A	B	C	D	★	E	F	G	H	I
7:00	7:08	7:13	7:16	7:19	7:30	7:35	7:40	7:45	7:47	7:55
8:00	8:08	8:13	8:16	8:19	8:30	8:35	8:40	*	8:47	8:55
9:00	9:08	9:13	9:16	9:19	9:30	9:35	9:40	9:45	9:47	9:55
10:00	10:08	10:13	10:16	10:19	10:30	10:35	10:40	10:45	10:47	10:55
11:00	11:08	11:13	11:16	11:19	11:30	11:35	11:40	11:45	11:47	11:55
12:00	12:08	12:13	12:16	12:19	12:30	12:35	12:40	12:45	12:47	12:55
1:00	1:08	1:13	1:16	1:19	1:30	1:35	1:40	1:45	1:47	1:55
2:00	2:08	2:13	2:16	2:19	2:30	2:35	2:40	2:45	2:47	2:55
3:00	3:08	3:13	3:16	3:19	3:30	3:35	3:40	*	3:47	3:55
4:00	4:08	4:13	4:16	4:19	4:30	4:35	4:40	4:45	4:47	4:55
5:00	5:08	5:13	5:16	5:19	5:30	5:35	5:40	5:45	5:47	5:55

*Bus does not stop at Brookfield Ave at 8:45 & 3:45

ROUTE 2 — Country Rd. / WMR Hospital / Western LTC / Pratt St. / University Dr. / Humber Rd. / Murphy's Square Shopping Area

Monday to Friday										
Main Transfer Terminal	CB Community Health Clinic / Brookfield Ave.	Corner Brook Plaza / Maple Valley Rd.	Murphy's Square	Hiscock Manor / Clarence St.	Humber Rd / Brakes Cove	Main Transfer Terminal	Via's Confectionery / Country Rd.	Interfaith Cottages / Elizabeth St.	WMR Hospital / Western Long Term Care.	Pratt Street
★	A	B	C	D	E	★	F	G	H	I
7:00	7:03	7:08	7:12	7:15	7:20	7:30	7:37	7:42	7:45	7:50
8:00	8:03	8:08	8:12	8:15	8:20	8:30	8:37	8:42	8:45	8:50
9:00	9:03	9:08	9:12	9:15	9:20	9:30	9:37	9:42	9:45	9:50
10:00	10:03	10:08	10:12	10:15	10:20	10:30	10:37	10:42	10:45	10:50
11:00	11:03	11:08	11:12	11:15	11:20	11:30	11:37	11:42	11:45	11:50
12:00	12:03	12:08	12:12	12:15	12:20	12:30	12:37	12:42	12:45	12:50
1:00	1:03	1:08	1:12	1:15	1:20	1:30	1:37	1:42	1:45	1:50
2:00	2:03	2:08	2:12	2:15	2:20	2:30	2:37	2:42	2:45	2:50
3:00	3:03	3:08	3:12	3:15	3:20	3:30	3:37	3:42	3:45	3:50
4:00	4:03	4:08	4:12	4:15	4:20	4:30	4:37	4:42	4:45	4:50
5:00	5:03	5:08	5:12	5:15	5:20	5:30	5:37	5:42	5:45	5:50


SCHEDULE



Corner Brook Transit

For Information Call:
(709) 639-7Bus(7287)
www.cornerbrook.com

It's
your ride!



FARE SCHEDULE

Regular Fare	\$3.25
Children (under 12)	\$2.00
Pre-school with adult accompaniment	FREE

Fares subject to change without notice

RIDE CARDS

Adult	5 rides	\$13.50
Senoir	5 rides	\$12.50
Student	5 rides	\$12.50
Student	50 rides*	\$55.00

*Student ride cards are valid for the month of purchase only and may be shared by more than one student. Ride cards are available at MUN Grenfell Campus, College of the North Atlantic, Academy Canada and Corner Brook City Hall.

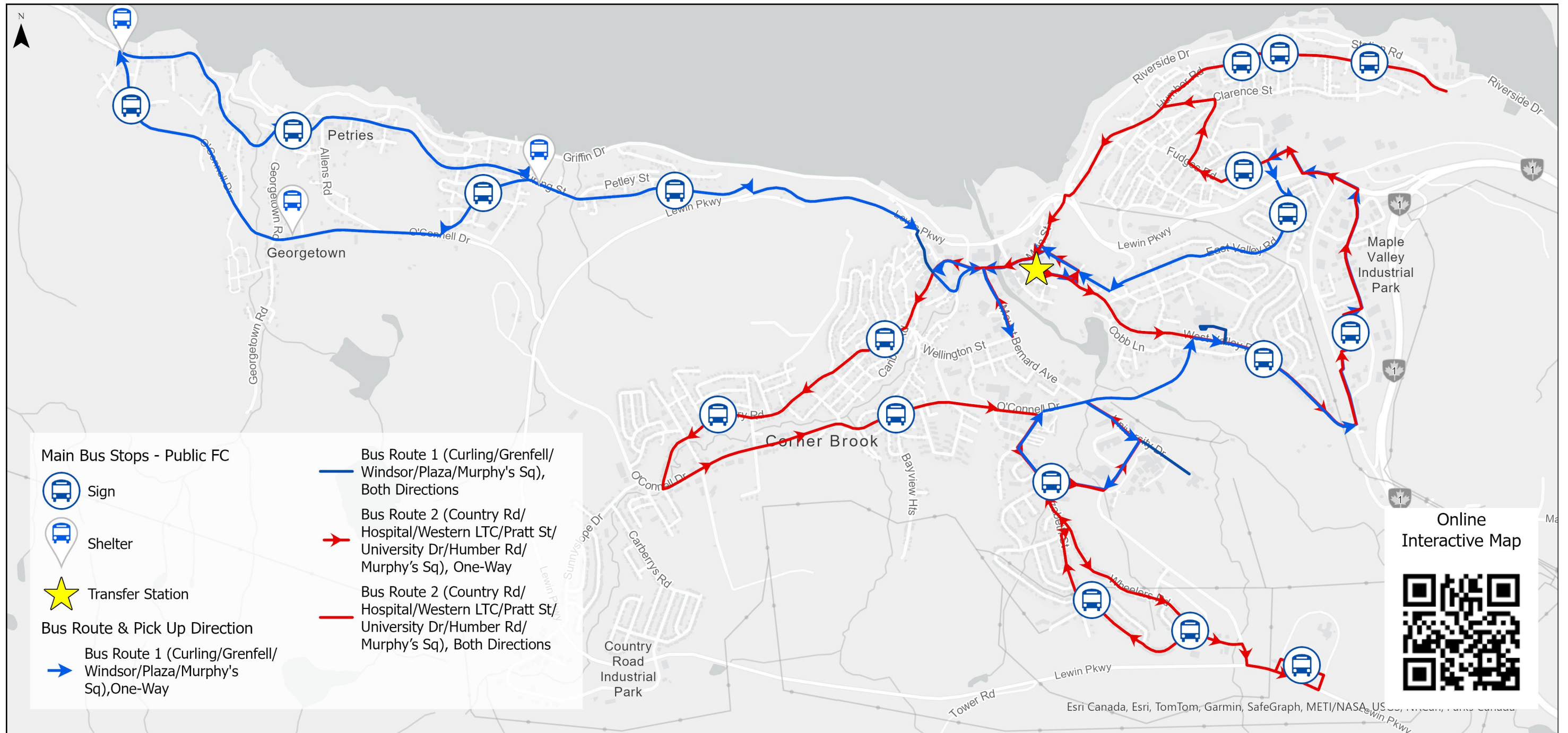
MONTHLY PASSES

Adult	\$80.00/month
Senoir	\$60.00/month
Semester pass	\$220.00/month

Monthly passes are available at Corner Brook City Hall and Buckle's Busing on Maple Valley Road in the Simmonds Tire Building.

A complete list of ticket locations is available at
www.cornerbrook.com

Corner Brook Transit Route Map



ROUTE 1

- 1) Birchy Cove Dr
- 2) Petries St / O'Connell Dr
- 3) Georgetown Rd
- 4) Curling St / Birchy Cove Dr
- 5) MUN Grenfell Campus / University Dr
- 6) Elizabeth St / Union St (Interfaith Cottages)

- 7) CB Community Health / Brookfield Ave
- 8) Corner Brook Plaza/Maple Valley Rd
- 9) Murphy's Square Shopping Area

*Bus does not stop at Brookfield Ave at 8:45AM and 3:45PM

ROUTE 2

- 1) CB Community Health / Brookfield Ave
- 2) Corner Brook Plaza/Maple Valley Rd
- 3) Murphy's Square Shopping Area
- 4) Clarence St (Hiscock Manor)
- 5) Humber Rd/Riverside Dr (Brake's Cove)
- 6) Country Rd (Vi's Confectionery)

- 7) Elizabeth St / Union St
- 8) WMR Hospital / Western Long Term Care
- 9) Pratt St

**TRANSIT
IQUIRIES**
Corner Brook
Transit
Buckle's Busing
709-639-7287



Operated by Buckle's Busing

